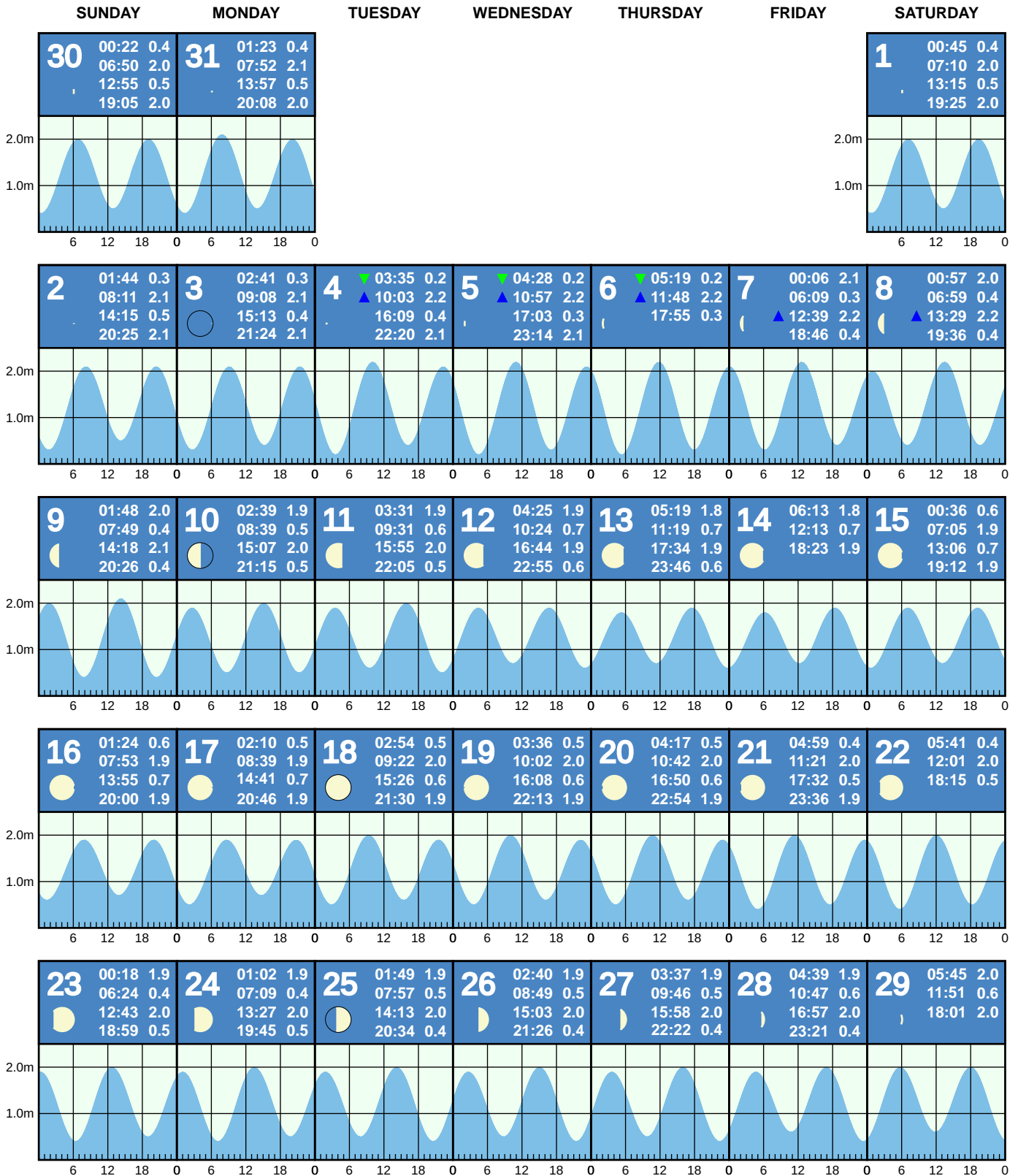


# TIDAL PREDICTIONS FOR ŌMOKOROA

(based on Tauranga)

## JANUARY 2022



Blue and green triangles indicate highest and lowest tides of the month, respectively. Major moon phases are circled in black.

This tide table is plotted from LINZ csv data at <https://www.linz.govt.nz/sites/default/files/docs/hydro/tidal-info/tide-tables/maj-ports/csv/Ōmokoroa 2022.csv>

NOTE: These tide predictions are not official tide tables as specified in Maritime Rules Part 25 Nautical Charts and Publications (pursuant to Section 36 of the Maritime Transport Act 1994).

All times are adjusted for daylight savings time.

(c) Copyright 2022, offloop.net

# TIDAL PREDICTIONS FOR ŌMOKOROA

(based on Tauranga)

## FEBRUARY 2022

SUNDAY

MONDAY

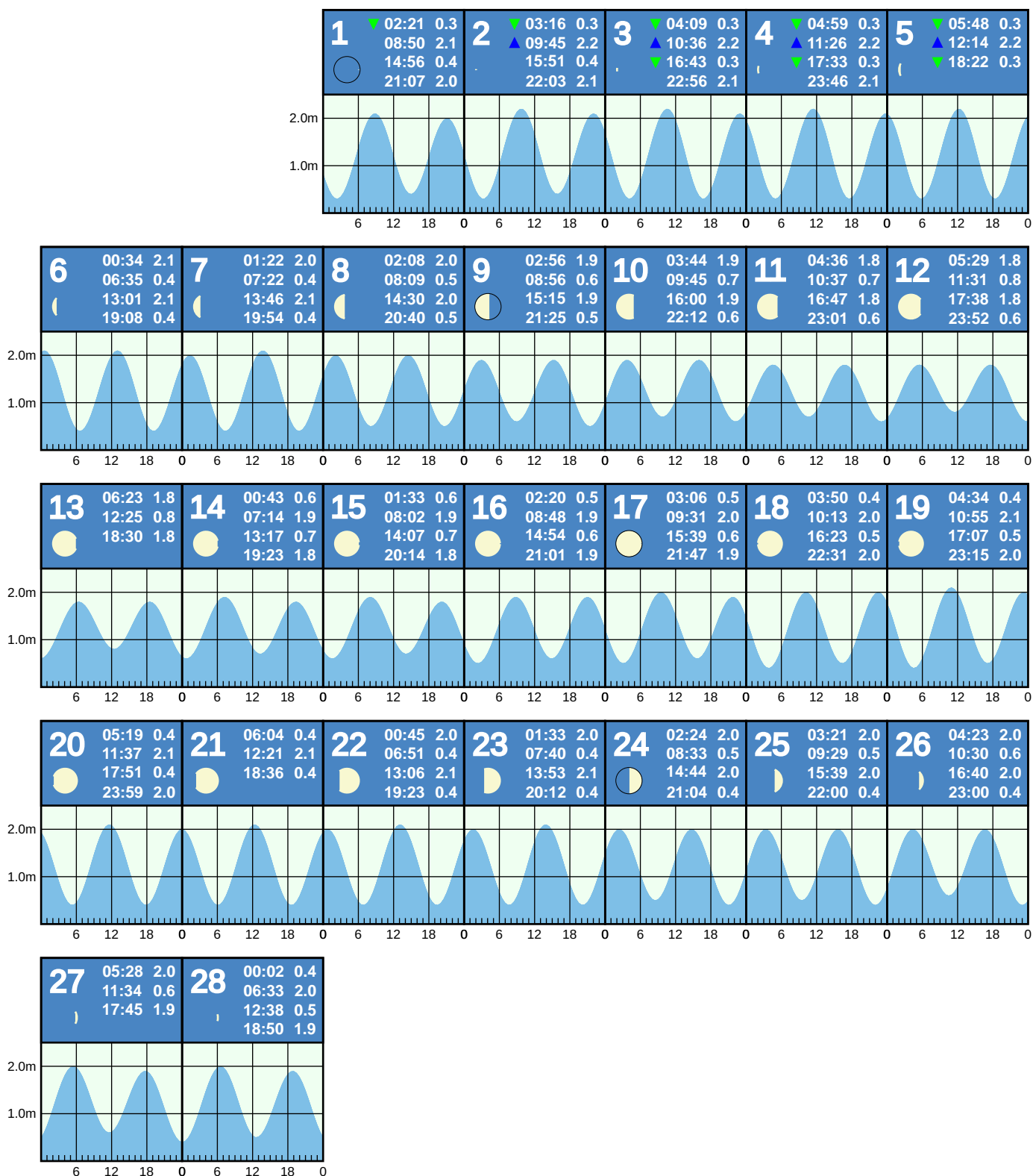
TUESDAY

WEDNESDAY

THURSDAY

FRIDAY

SATURDAY



Blue and green triangles indicate highest and lowest tides of the month, respectively. Major moon phases are circled in black.

This tide table is plotted from LINZ csv data at <https://www.linz.govt.nz/sites/default/files/docs/hydro/tidal-info/tide-tables/maj-ports/csv/Ōmokoroa 2022.csv>

NOTE: These tide predictions are not official tide tables as specified in Maritime Rules Part 25 Nautical Charts and Publications (pursuant to Section 36 of the Maritime Transport Act 1994).

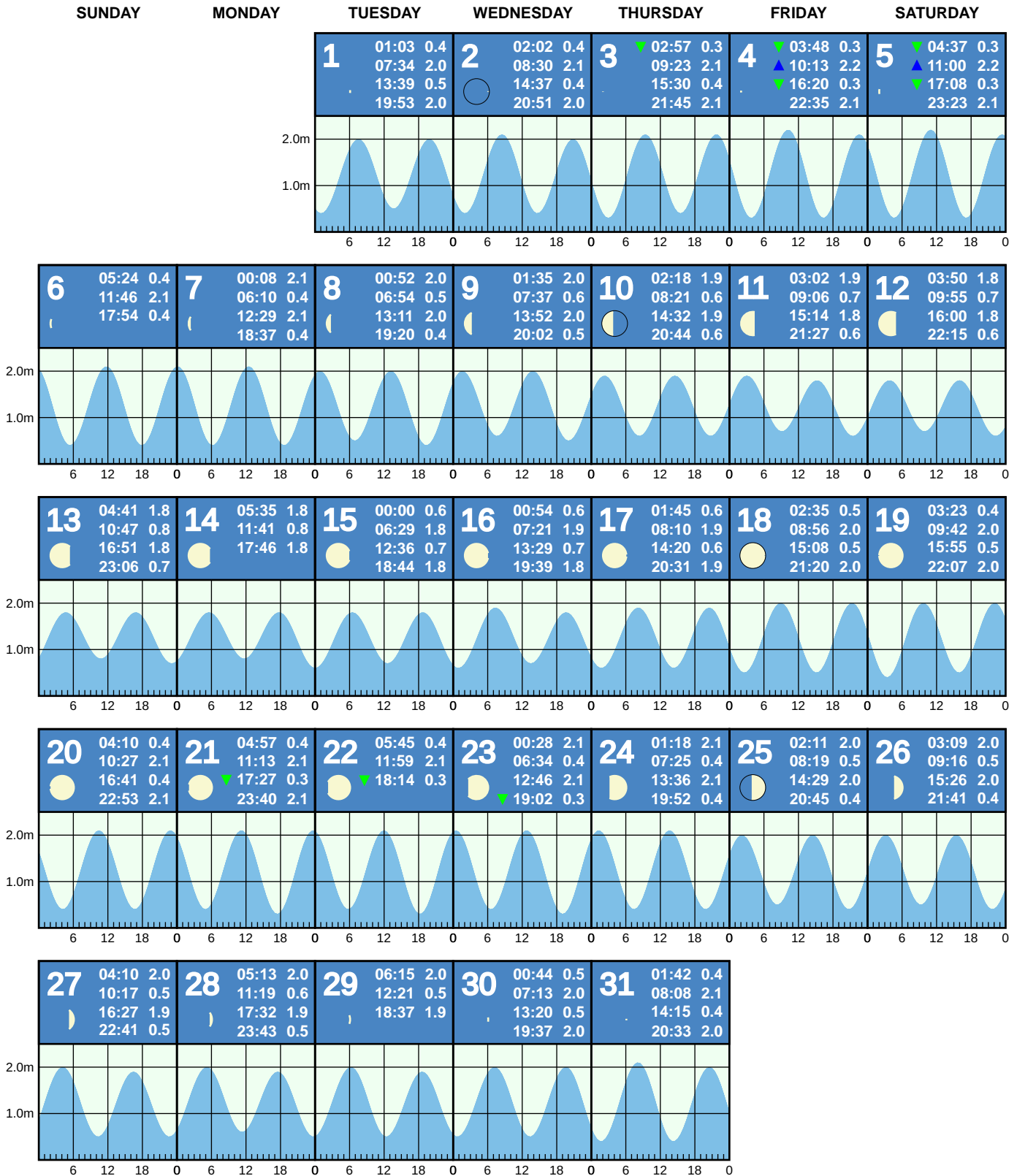
All times are adjusted for daylight savings time.

(c) Copyright 2022, offloop.net

# TIDAL PREDICTIONS FOR ŌMOKOROA

(based on Tauranga)

## MARCH 2022



Blue and green triangles indicate highest and lowest tides of the month, respectively. Major moon phases are circled in black.

This tide table is plotted from LINZ csv data at <https://www.linz.govt.nz/sites/default/files/docs/hydro/tidal-info/tide-tables/maj-ports/csv/Ōmokoroa 2022.csv>

NOTE: These tide predictions are not official tide tables as specified in Maritime Rules Part 25 Nautical Charts and Publications (pursuant to Section 36 of the Maritime Transport Act 1994).

All times are adjusted for daylight savings time.

(c) Copyright 2022, offloop.net

# TIDAL PREDICTIONS FOR ŌMOKOROA

(based on Tauranga)

APRIL 2022

SUNDAY

MONDAY

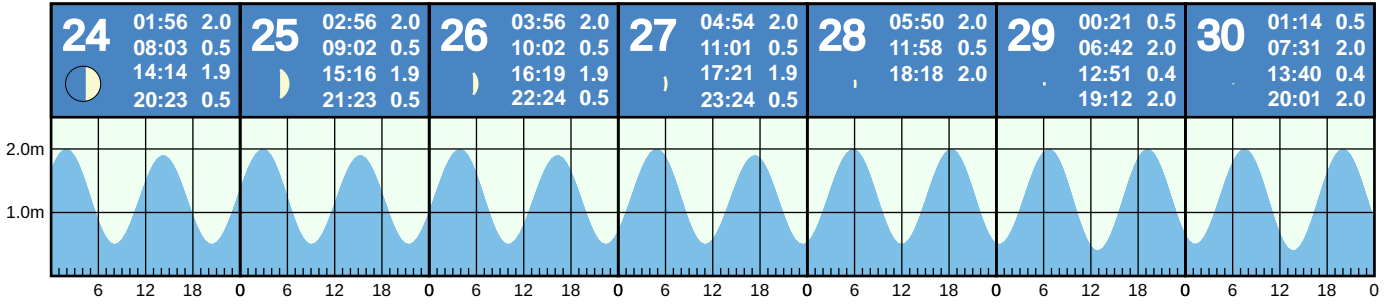
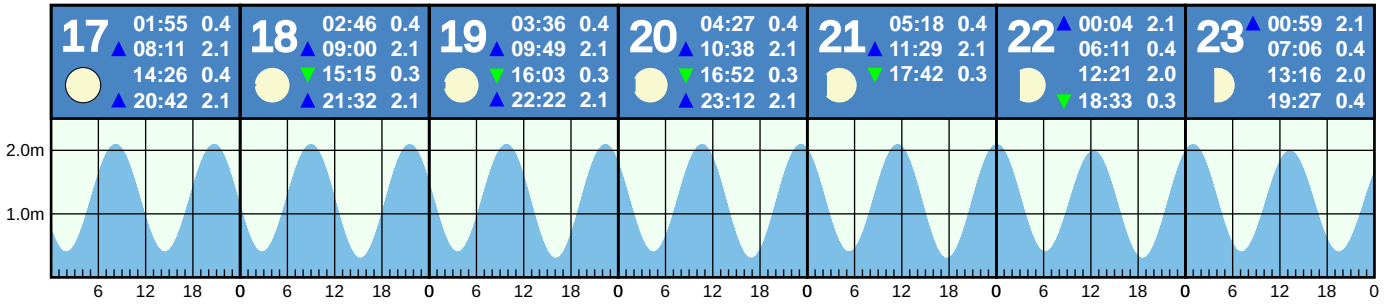
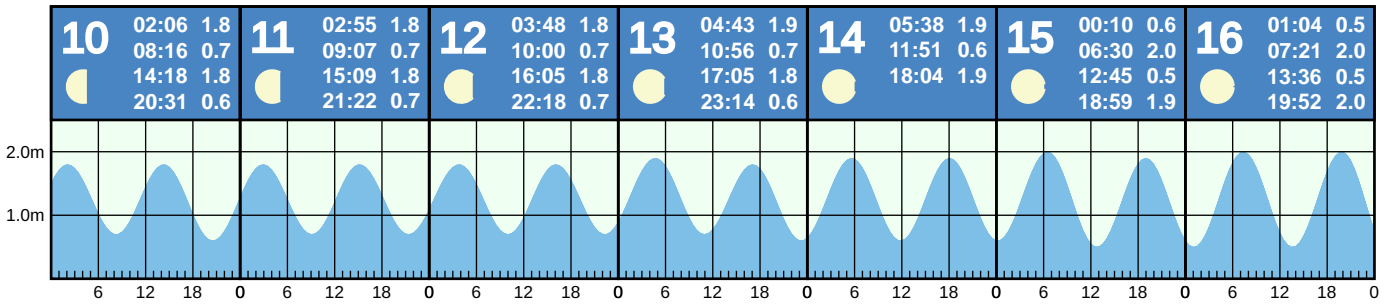
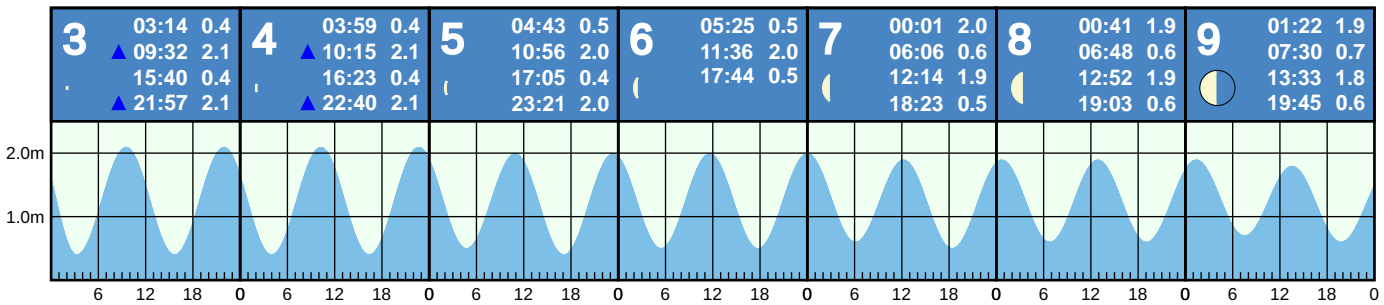
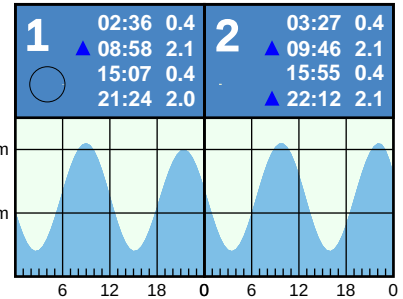
TUESDAY

WEDNESDAY

THURSDAY

FRIDAY

SATURDAY



Blue and green triangles indicate highest and lowest tides of the month, respectively. Major moon phases are circled in black.

This tide table is plotted from LINZ csv data at <https://www.linz.govt.nz/sites/default/files/docs/hydro/tidal-info/tide-tables/maj-ports/csv/Ōmokoroa 2022.csv>

NOTE: These tide predictions are not official tide tables as specified in Maritime Rules Part 25 Nautical Charts and Publications (pursuant to Section 36 of the Maritime Transport Act 1994).

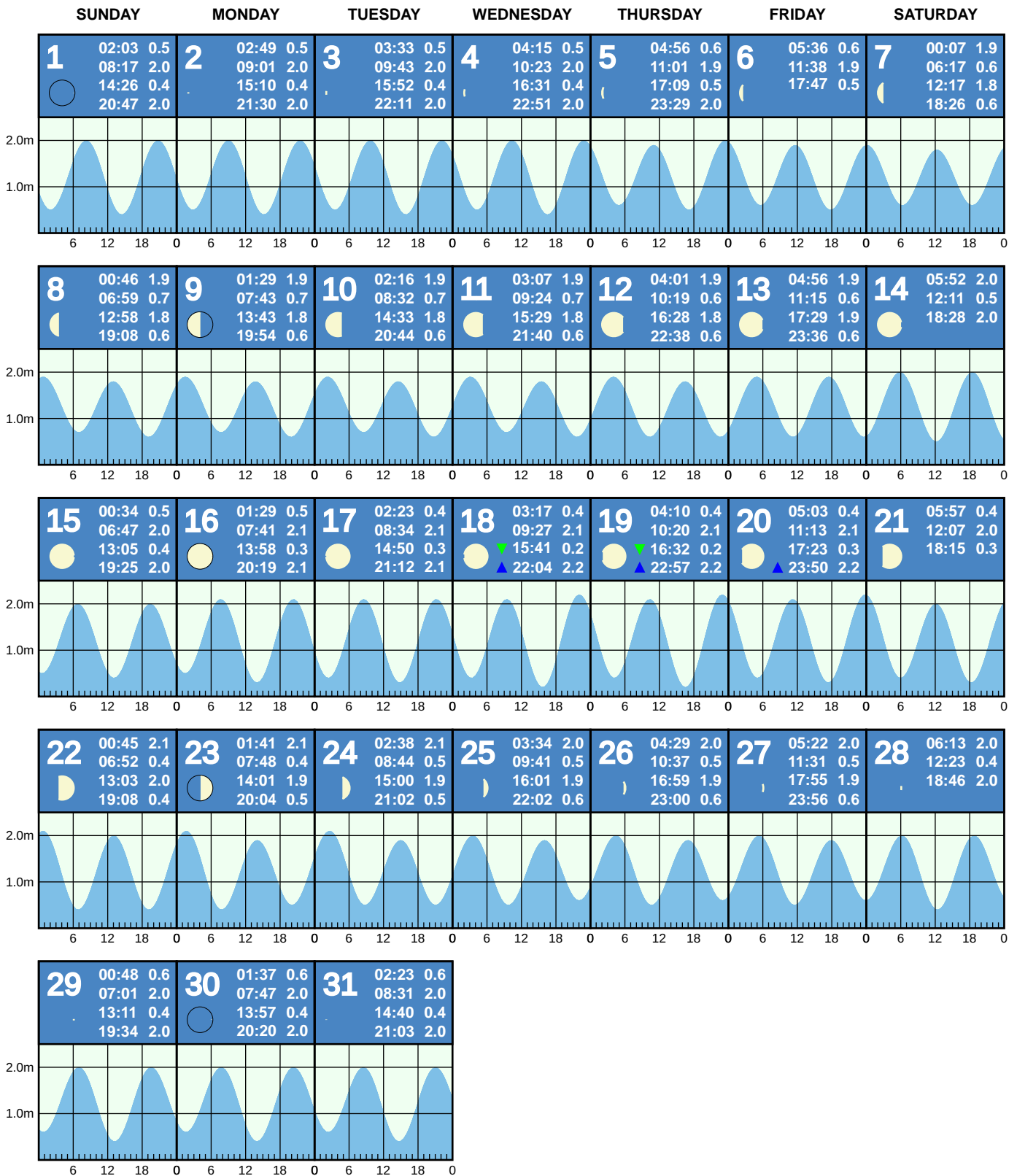
All times are adjusted for daylight savings time.

(c) Copyright 2022, offloop.net

# TIDAL PREDICTIONS FOR ŌMOKOROA

(based on Tauranga)

MAY 2022



Blue and green triangles indicate highest and lowest tides of the month, respectively. Major moon phases are circled in black.

This tide table is plotted from LINZ csv data at <https://www.linz.govt.nz/sites/default/files/docs/hydro/tidal-info/tide-tables/maj-ports/csv/Ōmokoia 2022.csv>

NOTE: These tide predictions are not official tide tables as specified in Maritime Rules Part 25 Nautical Charts and Publications (pursuant to Section 36 of the Maritime Transport Act 1994).

All times are adjusted for daylight savings time.

(c) Copyright 2022, offloop.net

# TIDAL PREDICTIONS FOR ŌMOKOROA

(based on Tauranga)

JUNE 2022

SUNDAY

MONDAY

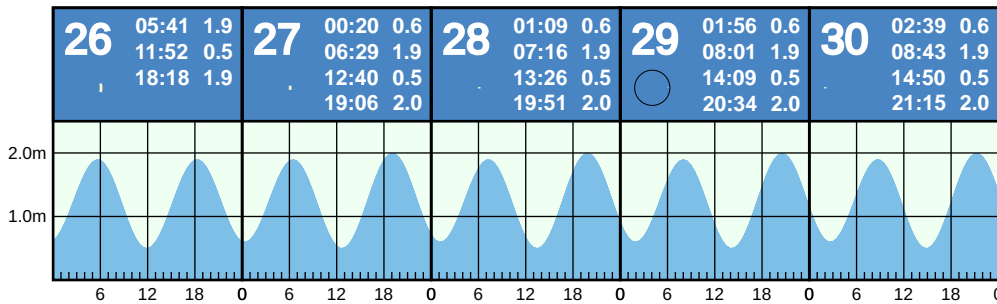
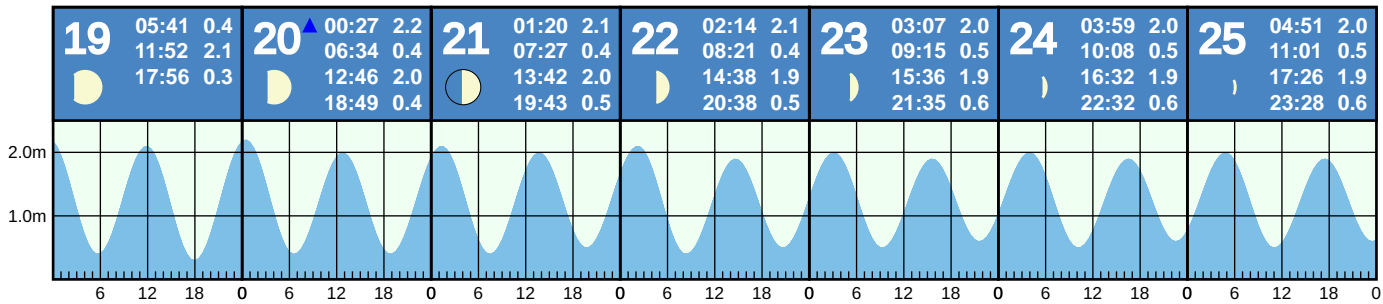
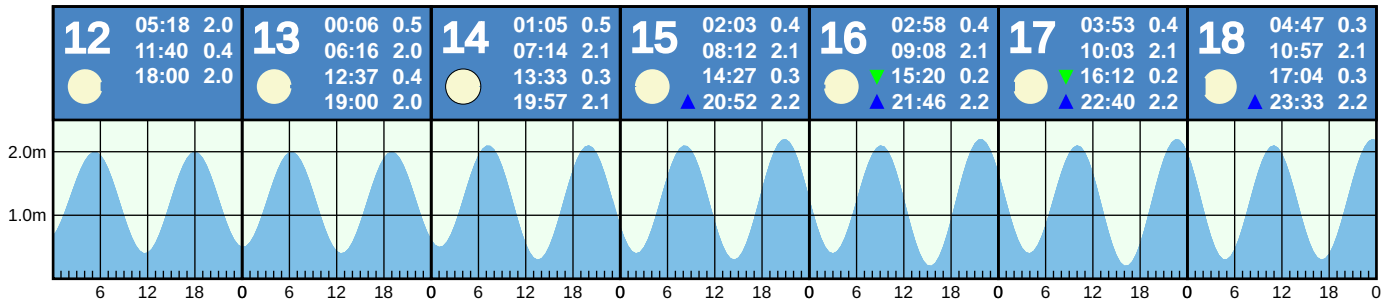
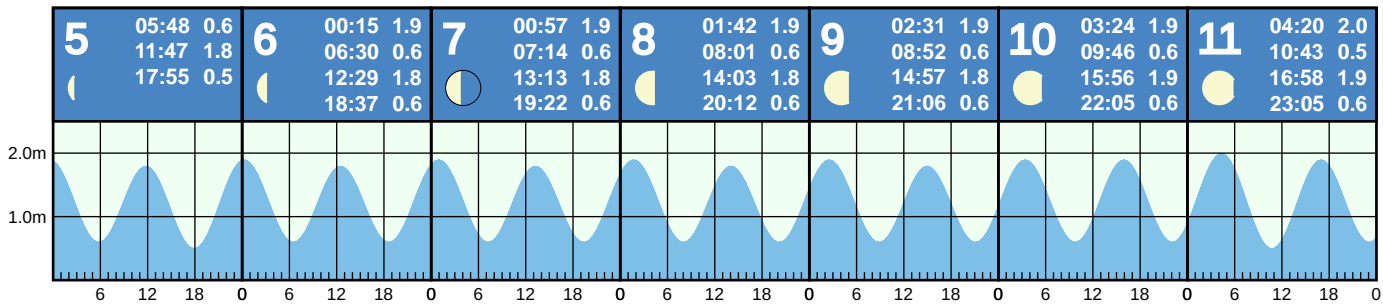
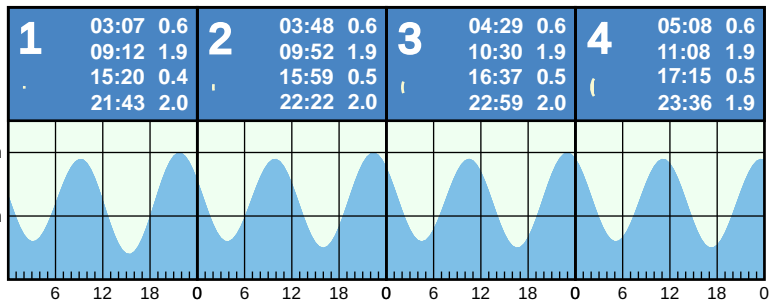
TUESDAY

WEDNESDAY

THURSDAY

FRIDAY

SATURDAY



Blue and green triangles indicate highest and lowest tides of the month, respectively. Major moon phases are circled in black.

This tide table is plotted from LINZ csv data at <https://www.linz.govt.nz/sites/default/files/docs/hydro/tidal-info/tide-tables/maj-ports/csv/Ōmokoroa 2022.csv>

NOTE: These tide predictions are not official tide tables as specified in Maritime Rules Part 25 Nautical Charts and Publications (pursuant to Section 36 of the Maritime Transport Act 1994).


All times are adjusted for daylight savings time.

(c) Copyright 2022, offloop.net

# TIDAL PREDICTIONS FOR ŌMOKOROA

(based on Tauranga)

## JULY 2022



Blue and green triangles indicate highest and lowest tides of the month, respectively. Major moon phases are circled in black.

This tide table is plotted from LINZ csv data at <https://www.linz.govt.nz/sites/default/files/docs/hydro/tidal-info/tide-tables/maj-ports/csv/Ōmokoroa 2022.csv>

NOTE: These tide predictions are not official tide tables as specified in Maritime Rules Part 25 Nautical Charts and Publications (pursuant to Section 36 of the Maritime Transport Act 1994).

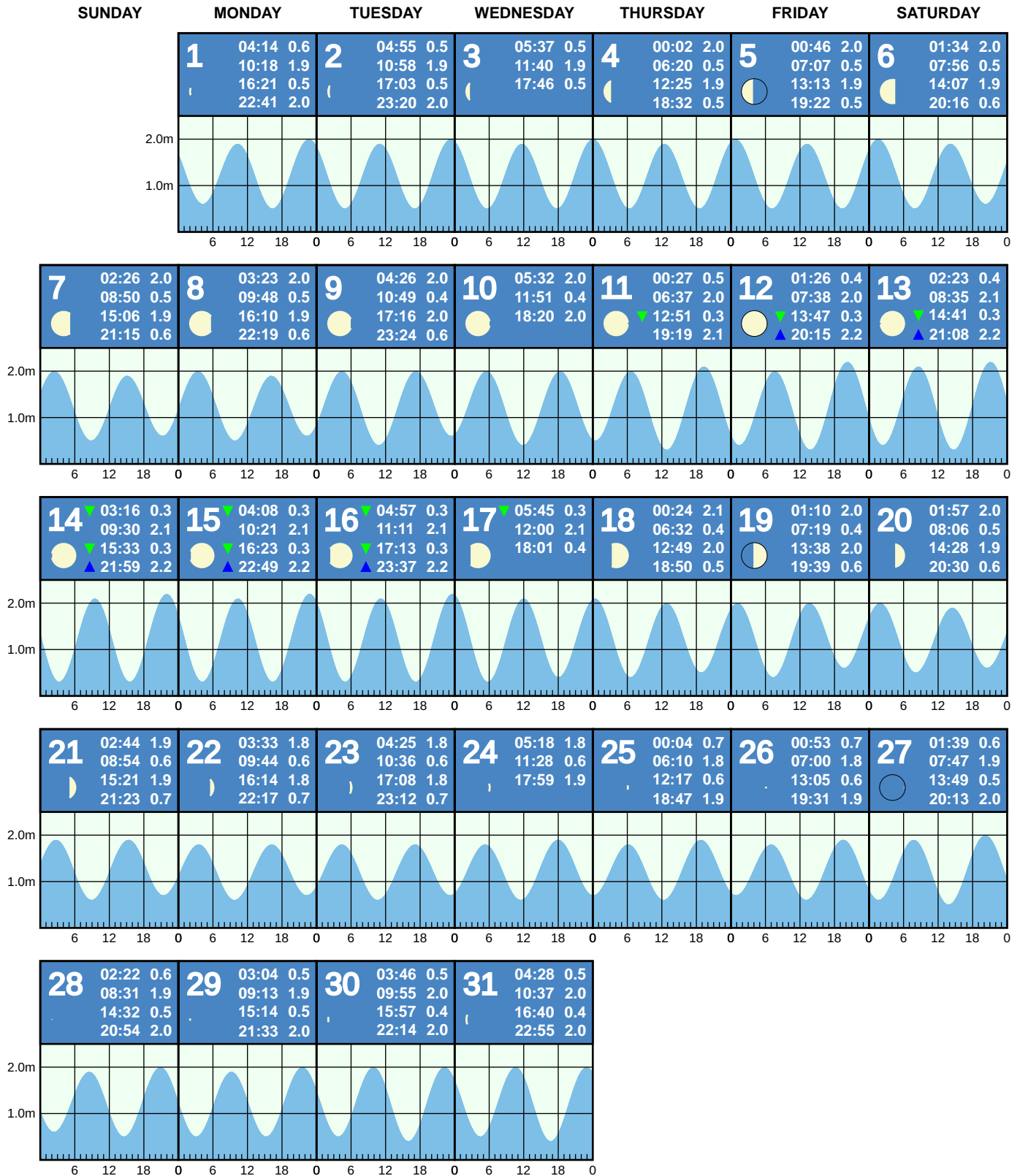
All times are adjusted for daylight savings time.

(c) Copyright 2022, offloop.net

# TIDAL PREDICTIONS FOR ŌMOKOROA

(based on Tauranga)

## AUGUST 2022



Blue and green triangles indicate highest and lowest tides of the month, respectively. Major moon phases are circled in black.

This tide table is plotted from LINZ csv data at <https://www.linz.govt.nz/sites/default/files/docs/hydro/tidal-info/tide-tables/maj-ports/csv/Ōmokoroa 2022.csv>

NOTE: These tide predictions are not official tide tables as specified in Maritime Rules Part 25 Nautical Charts and Publications (pursuant to Section 36 of the Maritime Transport Act 1994).

All times are adjusted for daylight savings time.

(c) Copyright 2022, offloop.net



# TIDAL PREDICTIONS FOR ŌMOKOROĀ

(based on Tauranga)

## SEPTEMBER 2022

SUNDAY

MONDAY

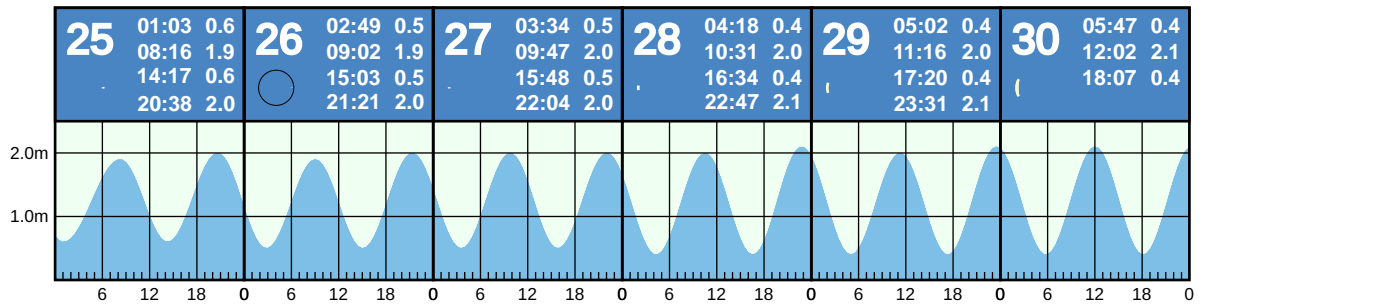
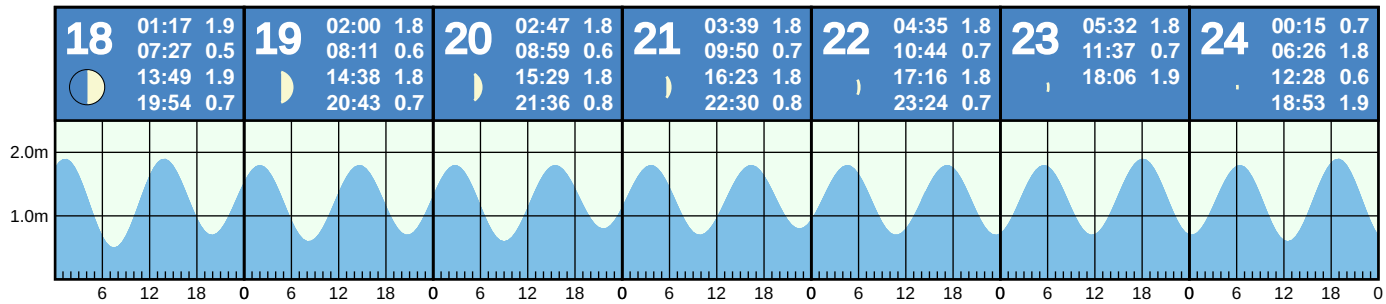
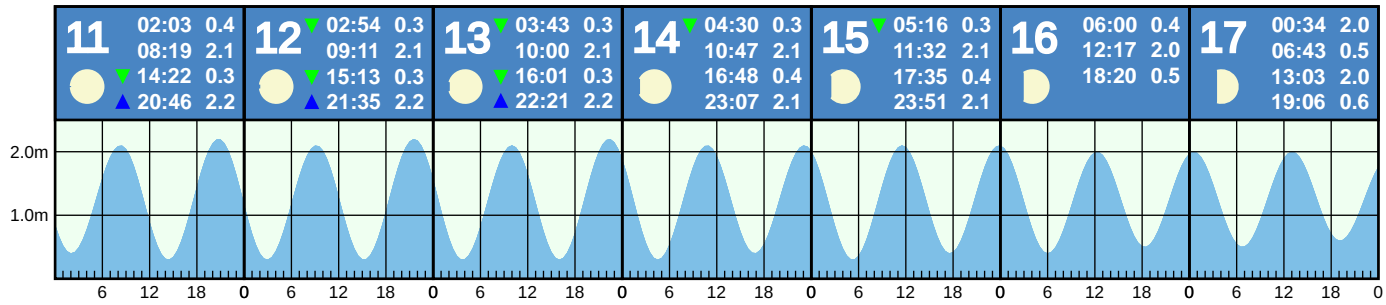
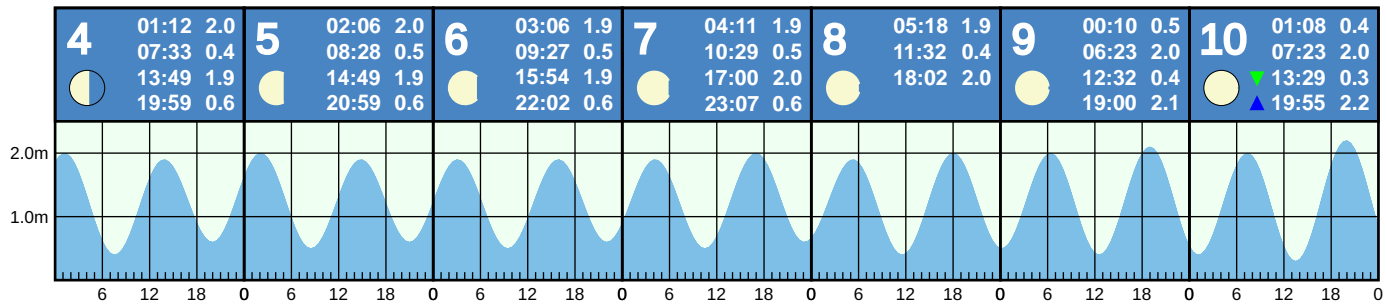
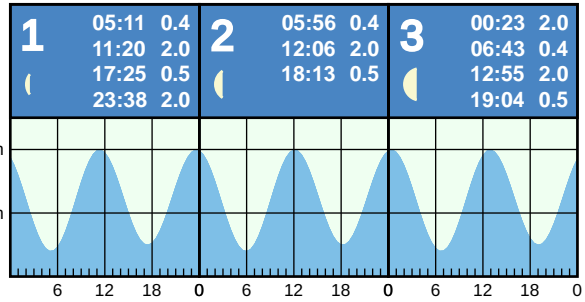
TUESDAY

WEDNESDAY

THURSDAY

FRIDAY

SATURDAY



Blue and green triangles indicate highest and lowest tides of the month, respectively. Major moon phases are circled in black.

This tide table is plotted from LINZ csv data at <https://www.linz.govt.nz/sites/default/files/docs/hydro/tidal-info/tide-tables/maj-ports/csv/Ōmokoroa 2022.csv>

NOTE: These tide predictions are not official tide tables as specified in Maritime Rules Part 25 Nautical Charts and Publications (pursuant to Section 36 of the Maritime Transport Act 1994).

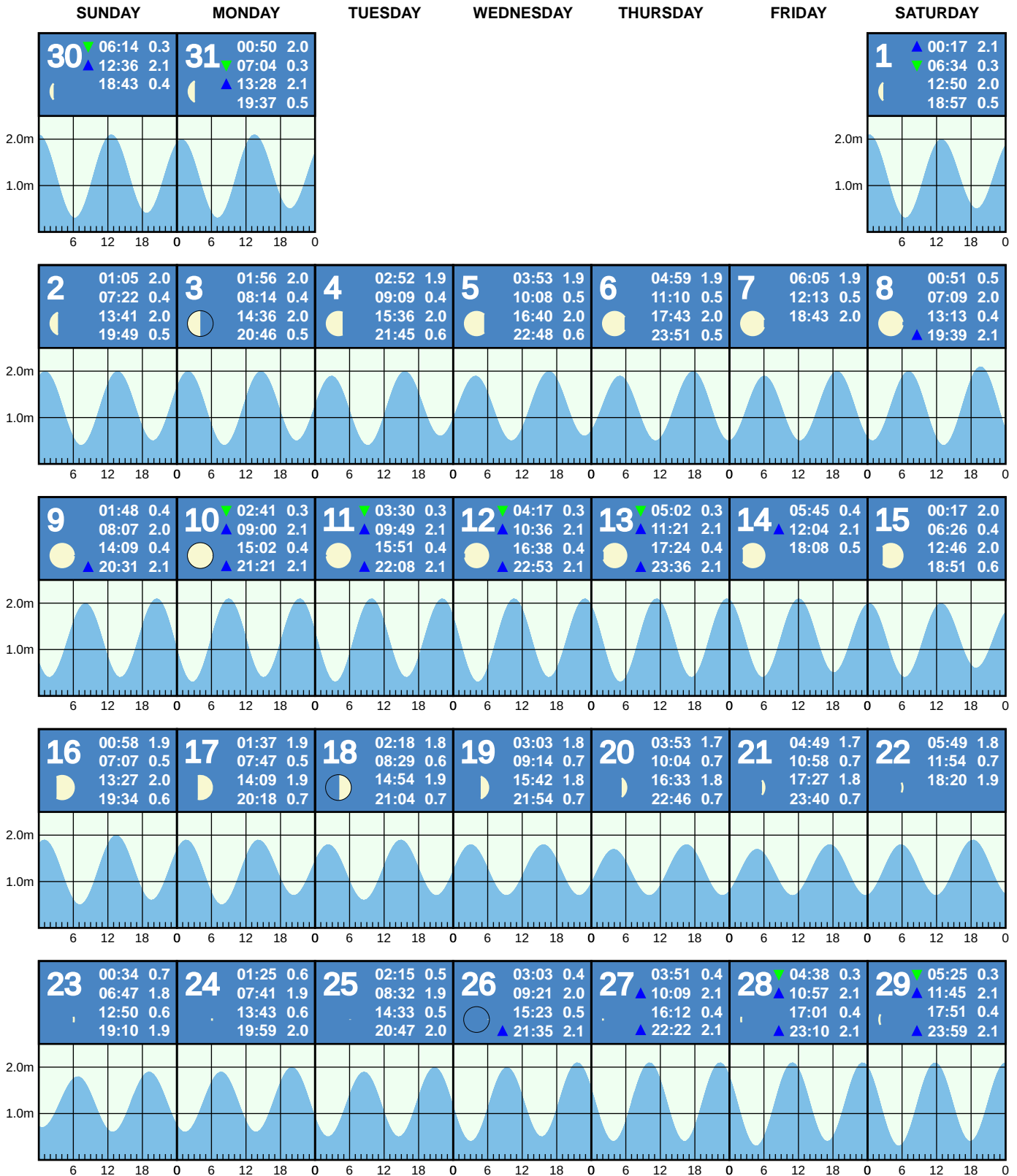
All times are adjusted for daylight savings time.

(c) Copyright 2022, offloop.net

# TIDAL PREDICTIONS FOR ŌMOKOROA

(based on Tauranga)

## OCTOBER 2022



Blue and green triangles indicate highest and lowest tides of the month, respectively. Major moon phases are circled in black.

This tide table is plotted from LINZ csv data at <https://www.linz.govt.nz/sites/default/files/docs/hydro/tidal-info/tide-tables/maj-ports/csv/Ōmokoroa 2022.csv>

NOTE: These tide predictions are not official tide tables as specified in Maritime Rules Part 25 Nautical Charts and Publications (pursuant to Section 36 of the Maritime Transport Act 1994).

All times are adjusted for daylight savings time.

(c) Copyright 2022, offloop.net

# TIDAL PREDICTIONS FOR ŌMOKOROA

(based on Tauranga)

## NOVEMBER 2022

SUNDAY

MONDAY

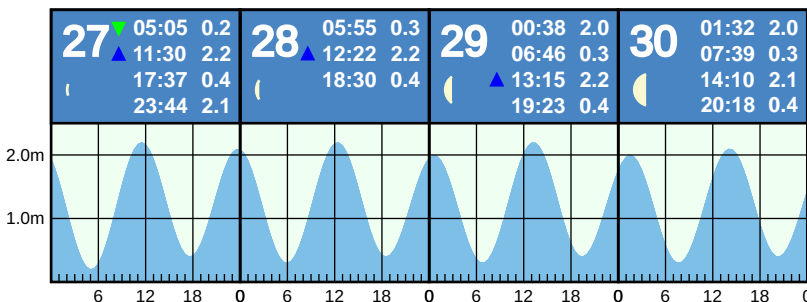
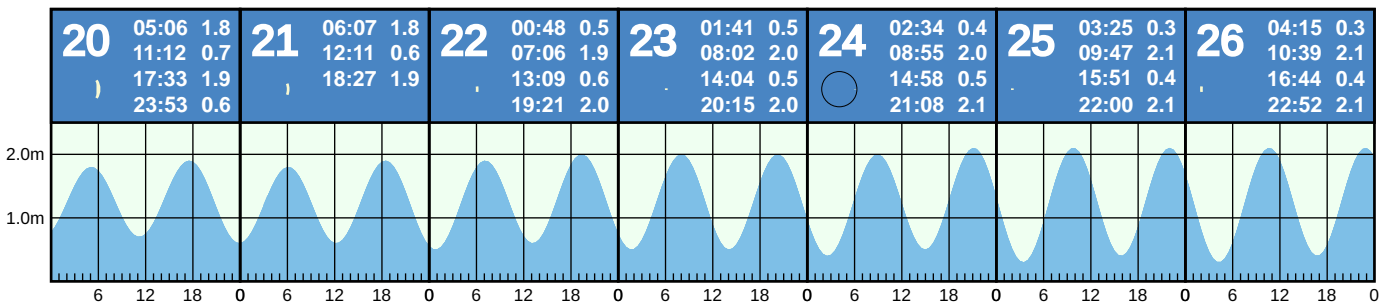
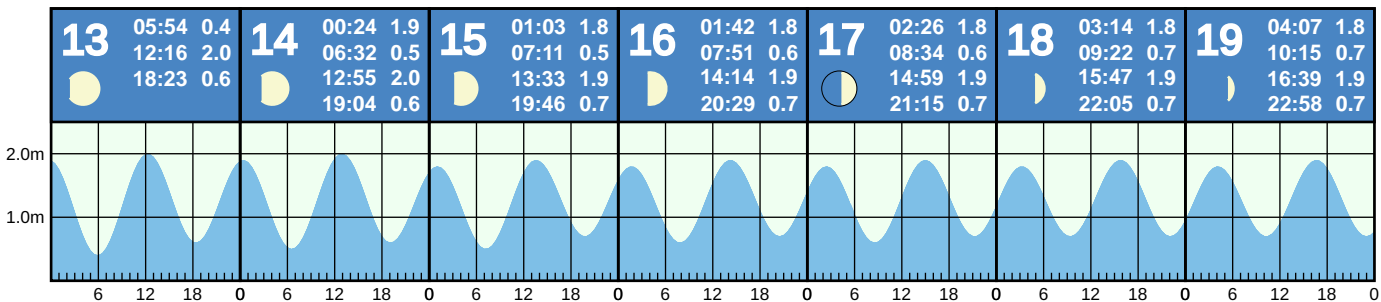
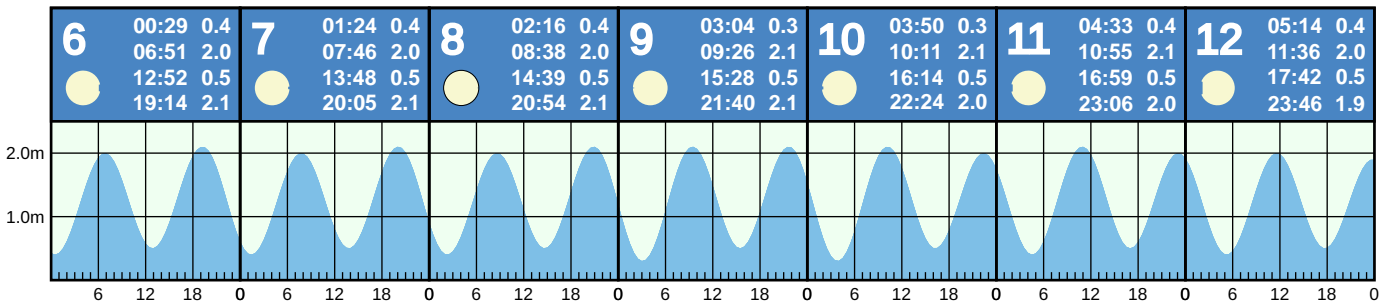
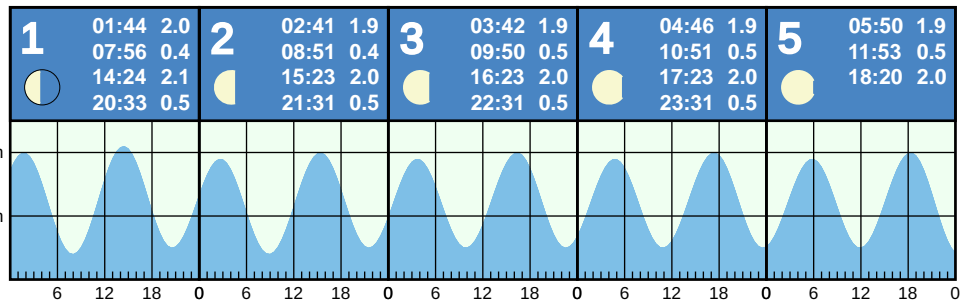
TUESDAY

WEDNESDAY

THURSDAY

FRIDAY

SATURDAY



Blue and green triangles indicate highest and lowest tides of the month, respectively. Major moon phases are circled in black.

This tide table is plotted from LINZ csv data at <https://www.linz.govt.nz/sites/default/files/docs/hydro/tidal-info/tide-tables/maj-ports/csv/Ōmokoroa 2022.csv>

NOTE: These tide predictions are not official tide tables as specified in Maritime Rules Part 25 Nautical Charts and Publications (pursuant to Section 36 of the Maritime Transport Act 1994).

All times are adjusted for daylight savings time.

(c) Copyright 2022, offloop.net

# TIDAL PREDICTIONS FOR ŌMOKOROĀ

(based on Tauranga)

DECEMBER 2022

SUNDAY

MONDAY

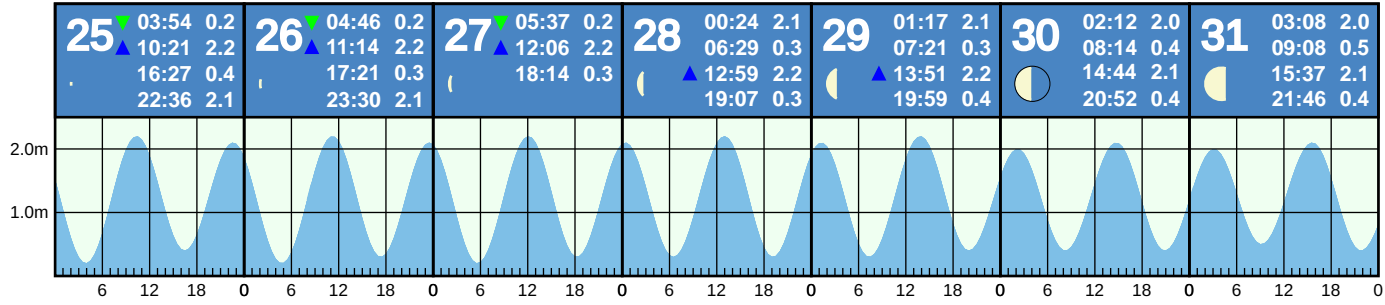
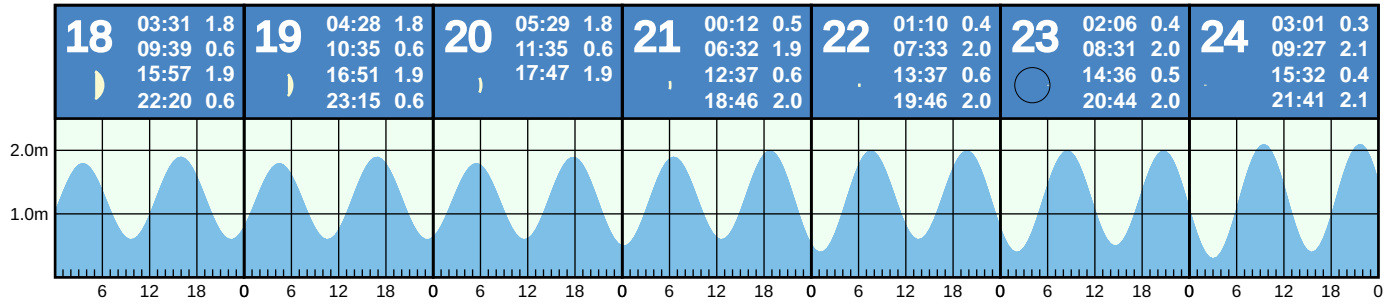
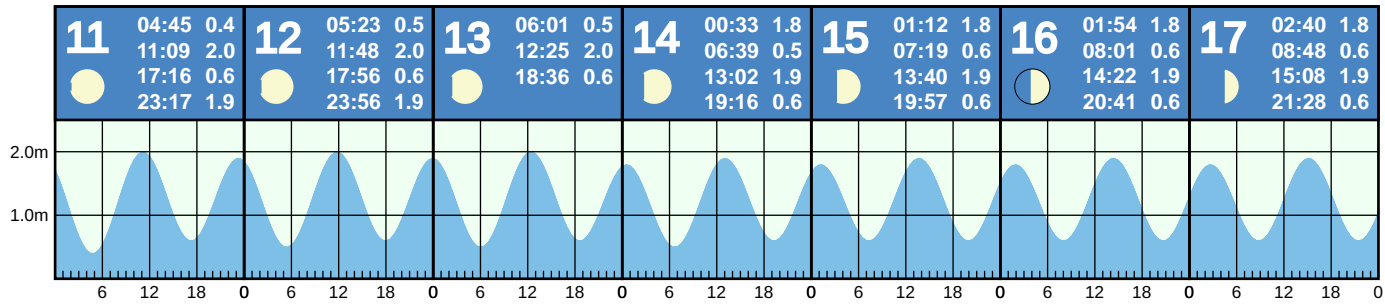
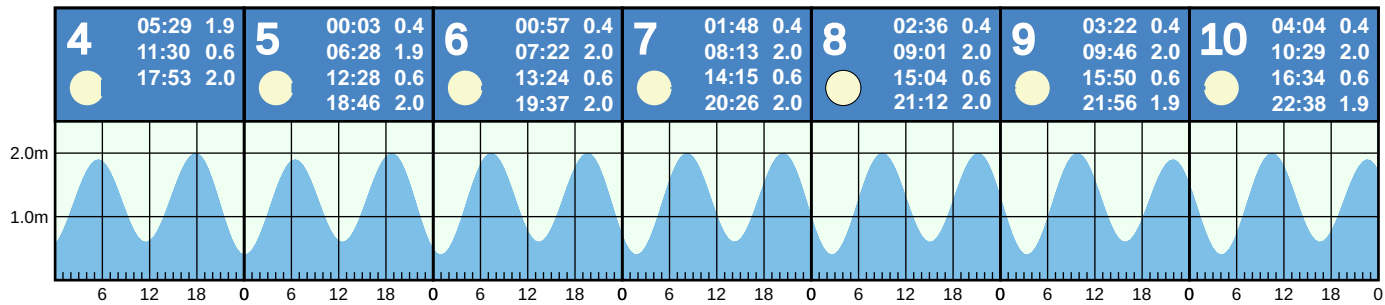
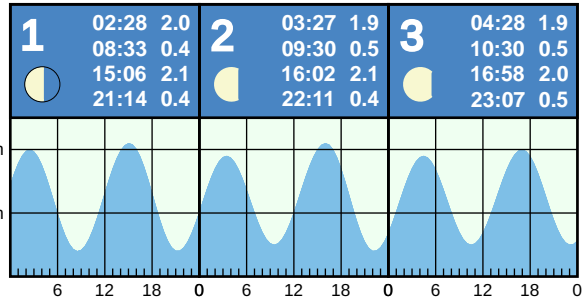
TUESDAY

WEDNESDAY

THURSDAY

FRIDAY

SATURDAY



Blue and green triangles indicate highest and lowest tides of the month, respectively. Major moon phases are circled in black.

This tide table is plotted from LINZ csv data at <https://www.linz.govt.nz/sites/default/files/docs/hydro/tidal-info/tide-tables/maj-ports/csv/Ōmokoroa 2022.csv>

NOTE: These tide predictions are not official tide tables as specified in Maritime Rules Part 25 Nautical Charts and Publications (pursuant to Section 36 of the Maritime Transport Act 1994).

All times are adjusted for daylight savings time.

(c) Copyright 2022, offloop.net